

Powys Local Development Plan Candidate Sites Register November 2011

Site Reference Number: **143** Size (hectares): 0.22

Site Name: Land adjoining Pentre Ucha Caravan Park

Town / Community Council Area: Pen-y-bont-Fawr Community

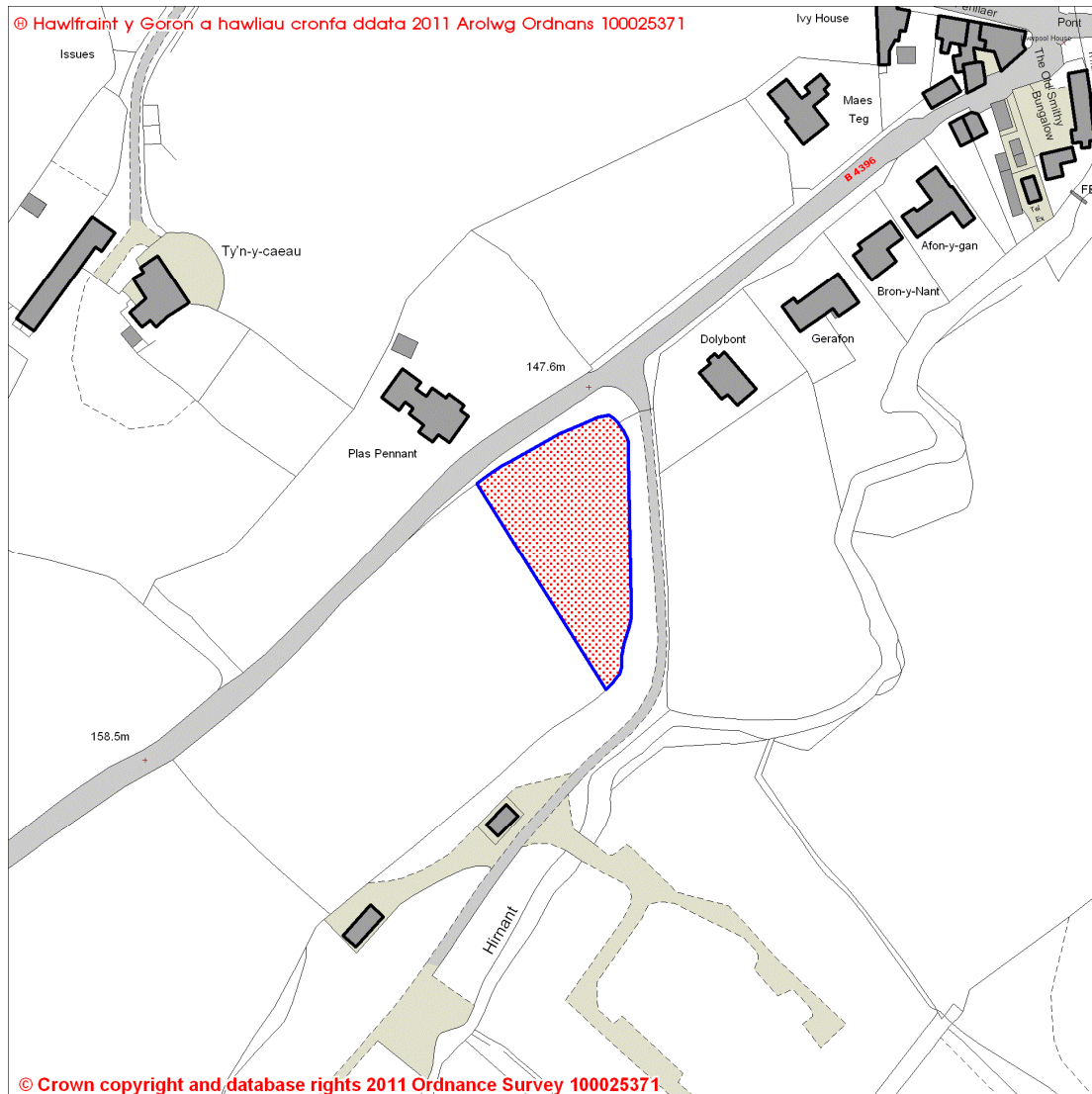
Existing Development Plan Settlement: N/A

Current Use: Agricultural

Proposed Use: Residential

Easting: 308467.4

Northing: 324358.93



The sites contained within the register are sites that have been submitted for consideration only. They will not necessarily be carried forward as development sites in the Powys Local Development Plan.

Powys Local Development Plan Candidate Sites Register November 2011

Site Reference Number: **695** Size (hectares): 3.13

Site Name: Land east of Ffordd Goed, Penybontfawr

Town / Community Council Area: Pen-y-bont-Fawr Community

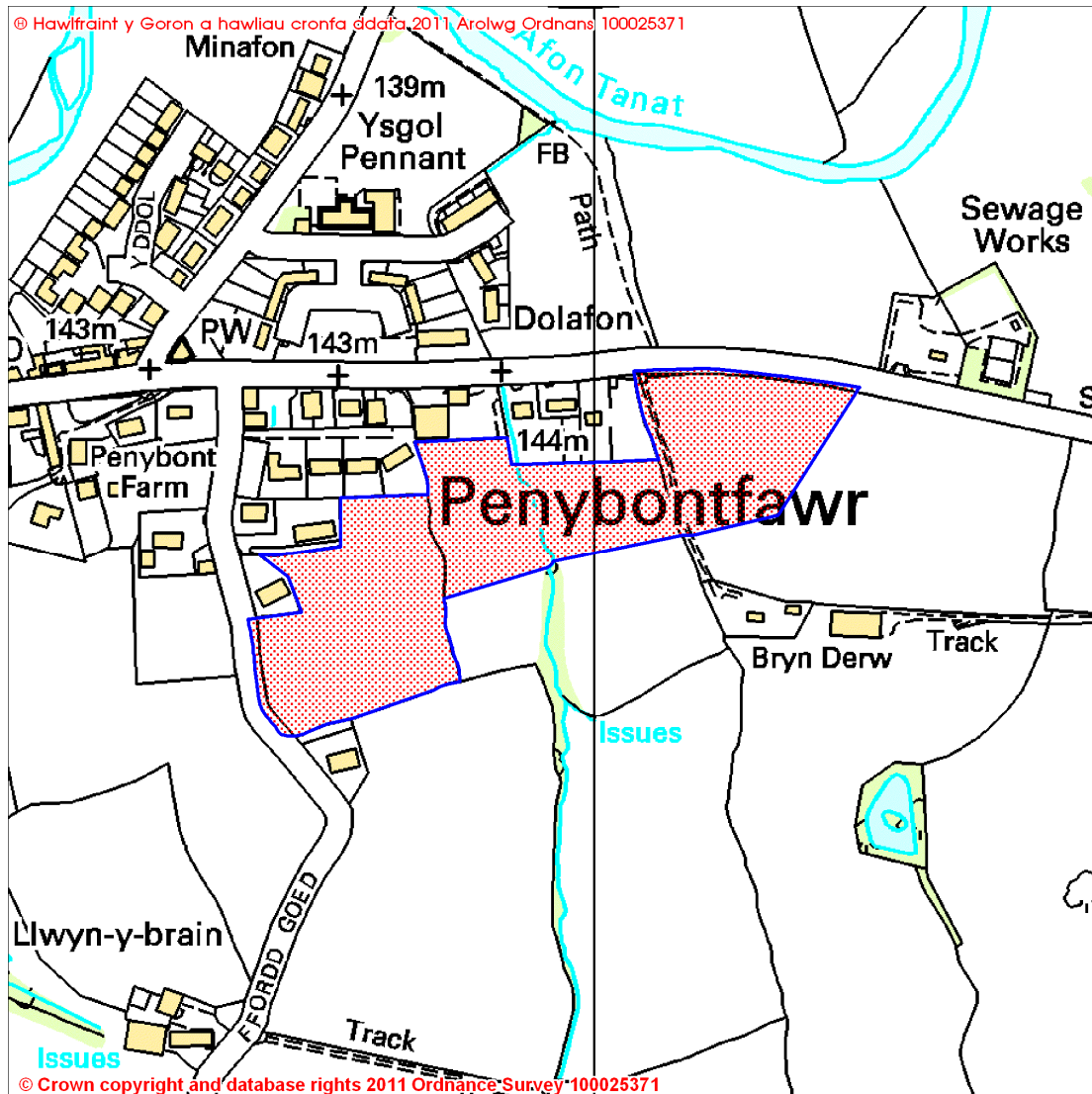
Existing Development Plan Settlement: Penybontfawr

Current Use: Agricultural

Proposed Use: Residential/Open Space

Easting: 308975.51

Northing: 324425.46



The sites contained within the register are sites that have been submitted for consideration only. They will not necessarily be carried forward as development sites in the Powys Local Development Plan.

Powys Local Development Plan Candidate Sites Register November 2011

Site Reference Number: **698** Size (hectares): 0.45

Site Name: Land west of Dolafon, Penybontfawr

Town / Community Council Area: Pen-y-bont-Fawr Community

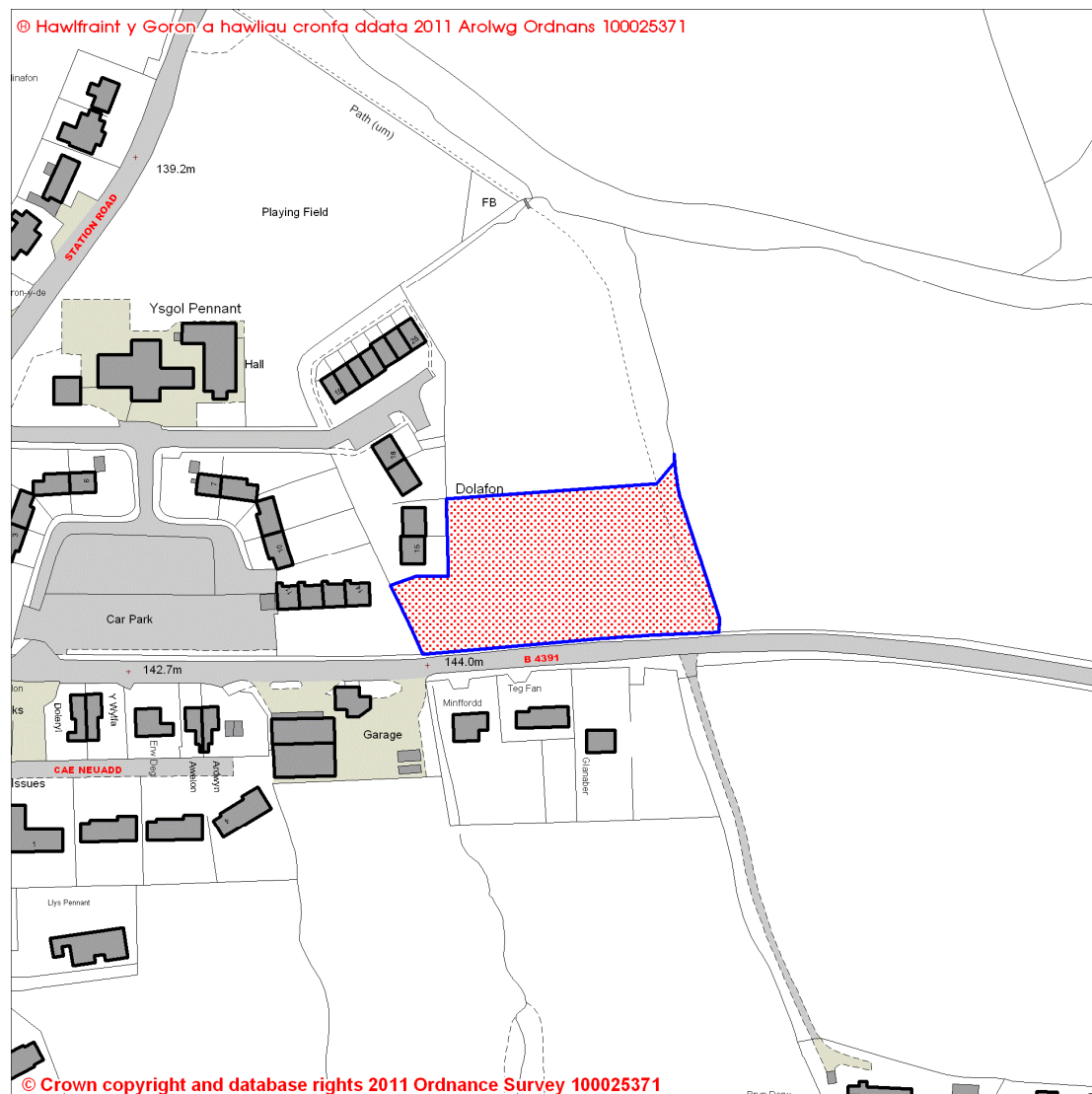
Existing Development Plan Settlement: Penybontfawr

Current Use: Agricultural

Proposed Use: Residential/Open Space

Easting: 308984.62

Northing: 324568.02



The sites contained within the register are sites that have been submitted for consideration only. They will not necessarily be carried forward as development sites in the Powys Local Development Plan.

Powys Local Development Plan Candidate Sites Register November 2011

Site Reference Number: **699** Size (hectares): 0.99

Site Name: Land east of Ysgol Pennant, Penybontfawr

Town / Community Council Area: Pen-y-bont-Fawr Community

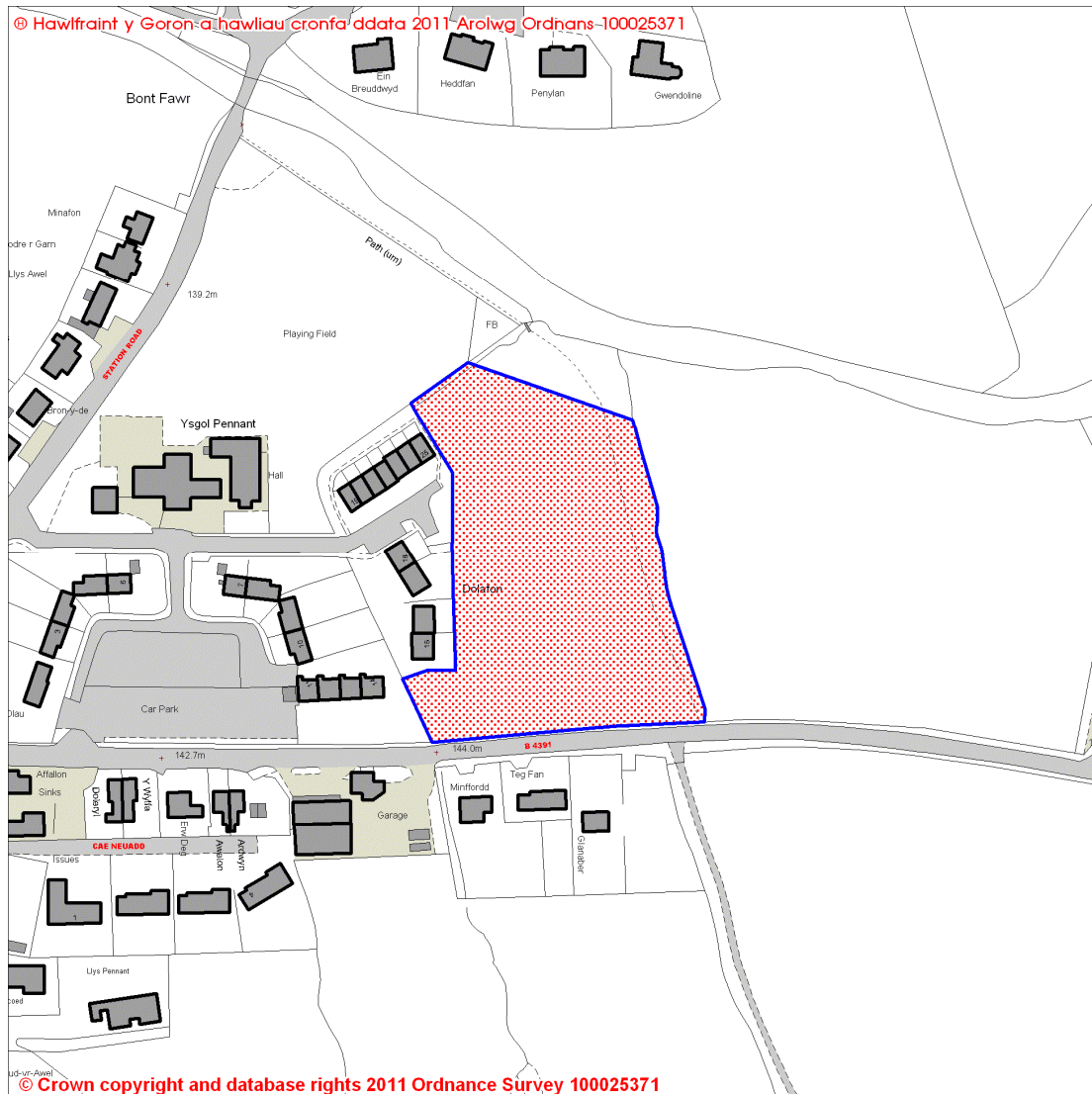
Existing Development Plan Settlement: Penybontfawr

Current Use: Agricultural

Proposed Use: Residential/Open Space

Easting: 308984.62

Northing: 324610.02



The sites contained within the register are sites that have been submitted for consideration only. They will not necessarily be carried forward as development sites in the Powys Local Development Plan.

Powys Local Development Plan Candidate Sites Register November 2011

Site Reference Number: **906** Size (hectares): 1.14

Site Name: Ysgol Pennant, Penybontfawr

Town / Community Council Area: Pen-y-bont-Fawr Community

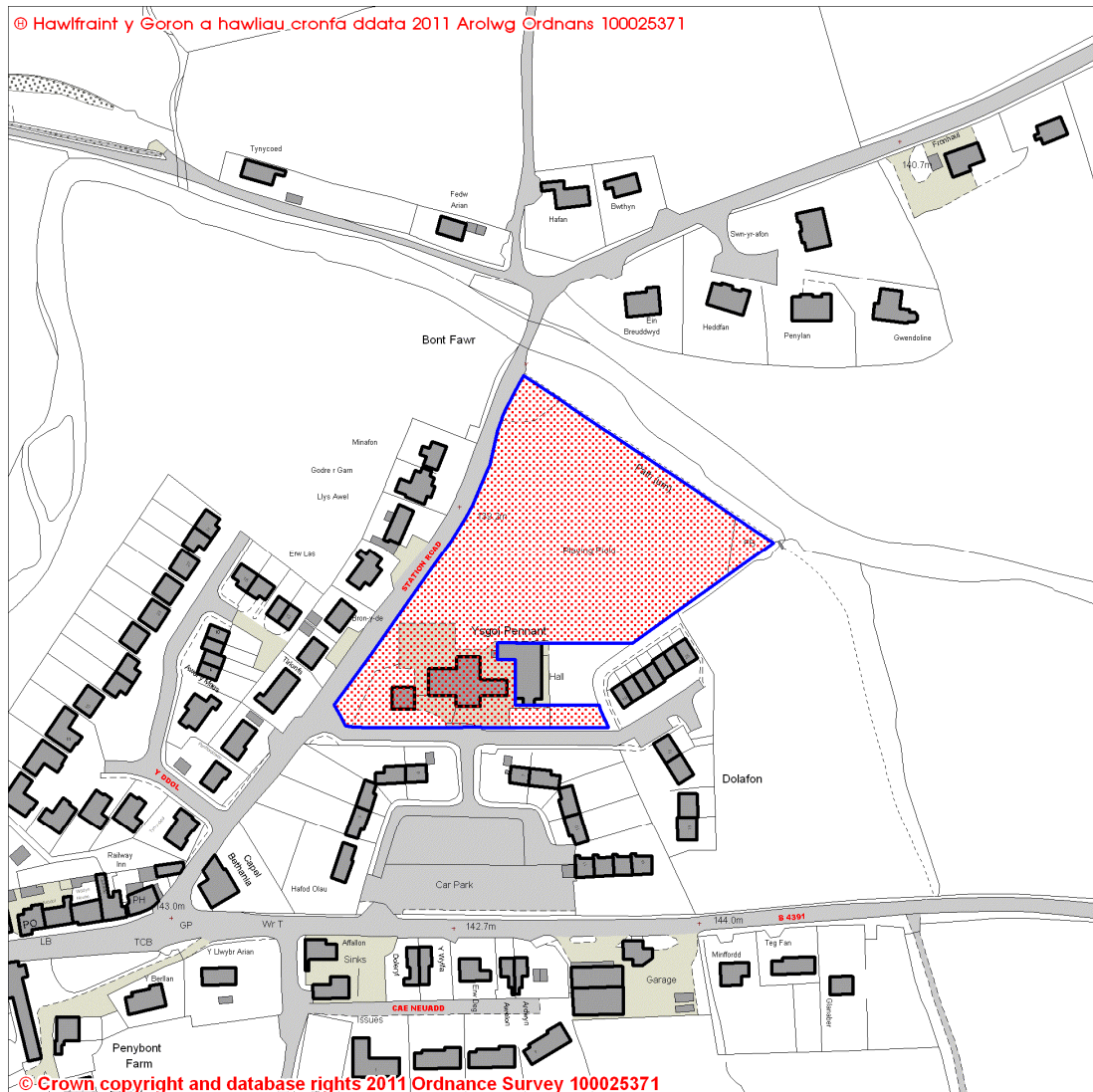
Existing Development Plan Settlement: Penybontfawr

Current Use: School

Proposed Use: Residential / Unknown

Easting: 308884.36

Northing: 324680.27



The sites contained within the register are sites that have been submitted for consideration only. They will not necessarily be carried forward as development sites in the Powys Local Development Plan.